



# LORAIN POLICE WEEKLY REPORT

Lorain Police Department

100 W Erie Avenue

Lorain, Ohio 44053

Phone: 440-204-2139

FAX: 440-204-2519

**PERIOD COVERED: January 9, 2026 - February 6, 2026**



Prepared by:

Lorain Police Crime Analysis Unit



# CALLS FOR SERVICE

PERIOD COVERED: January 9, 2026 - February 6, 2026



REPEAT CALL LOCATIONS					
ADDRESS	LOCATION TYPE	NIGHTS	DAYS	TOTAL	PRIMARY RESPONSIBILITY
310 W 7TH ST	Lakeview Plaza	5	12	17	DAYS
2600 ASHLAND AVE	Lorain High School	1	14	15	DAYS
2726 CAROLINE AVE	St. Elizabeth Center	0	13	13	DAYS
5350 LEAVITT RD	Meijer	0	11	11	DAYS
E 28TH ST / FULTON RD	Intersection	7	4	11	NIGHTS
1536 E 30TH ST	Haven Center/Neighborhood Alliance	2	7	9	DAYS
JAEGER RD / LEAVITT RD	Intersection	3	5	8	DAYS
5000 W ERIE AVE	Overlake Mobile Home Park	3	4	7	DAYS
1110 W 4TH ST	Constellation Schools/Horizon Edu	1	6	7	DAYS
E 28TH ST / APPLE AVE	Intersection	6	0	6	NIGHTS
2319 E 34TH ST	Palm Elementary School	0	6	6	DAYS
2047 E 36TH ST	Oakwood Park	1	5	6	DAYS
E 39TH ST / DALE AVE	Intersection	0	5	5	DAYS
W 21ST ST / OBERLIN AVE	Intersection	2	3	5	DAYS
4380 LEAVITT RD	Walmart	3	2	5	NIGHTS
4952 W ERIE AVE	Lorain Skate World	3	2	5	NIGHTS
E 28TH ST / SENECA AVE	Intersection	3	2	5	NIGHTS
3030 GROVE AVE	B&D Shooting Range	1	4	5	DAYS
1211 TOWER BLVD	Tower Dental Association Inc.	0	5	5	DAYS
1201 NEBRASKA AVE	Larkmoor Elementary	1	4	5	DAYS

## TOP OCCURRED INCIDENTS 14 DAYS

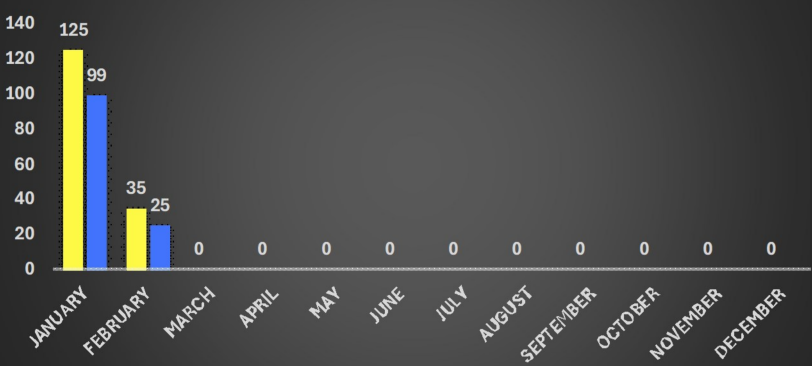
INCIENT TYPE	NIGHTS	DAYS	TOTAL
Traffic Stop	202	123	325
Premise Check	70	64	134
Parking Violation	35	63	98
Suspicious Condition	51	33	84
Alarm	31	43	74
Welfare Check	17	42	59
Accident Non Injury	5	46	51
Disabled Motor Vehicle	17	32	49
Warrant	10	35	45
School Patrol	0	42	42
Disturbance	16	22	38
Traffic Complaint	17	20	37
Follow Up Investigation	8	28	36
Animal Complaint/Investigation	13	20	33
Unwanted Person	13	16	29

PART 1 UCR OFFENSES

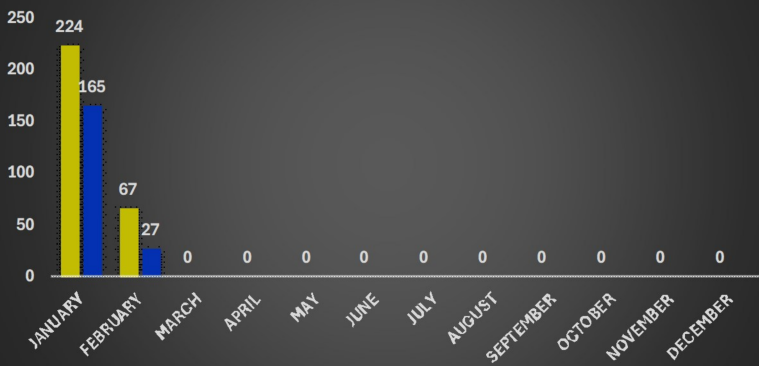
MONTH	PROPERTY CRIME				VIOLENT CRIME			
	ARSON	BURGLARY	MV THEFT	THEFT	AGG ASSAULT	MURDER	RAPE	ROBBERY
JANUARY	0	5	2	21	5	0	0	1
FEBRUARY	0	2	1	9	1	0	2	0
MARCH								
APRIL								
MAY								
JUNE								
JULY								
AUGUST								
SEPTEMBER								
OCTOBER								
NOVEMBER								
DECEMBER								
Current YTD	0	7	3	30	6	0	2	1
Previous YTD	0	11	12	45	12	0	3	0
Change From Last year	→ 0.0%	↓ -36.4%	↓ -75.0%	↓ -33.3%	↓ -50.0%	→ 0.0%	↓ -33.3%	→ 0.0%
2026 Monthly Average	0	5	2	21	5	0	0	1
2025 Monthly Average	0	11	12	45	12	0	3	0
5-Year Monthly Average	1	18	12	70	12	1	2	4

TOTAL REPORTED CASES

YTD CASE BY MONTH



PREVIOUS YTD CASES BY MONTH



CASES YTD	
2026 YTD	284
2025 YTD	483
CHANGE	↓ -41.2%



# CRASH HOTSPOTS

PERIOD COVERED: January 9, 2026 - February 6, 2026



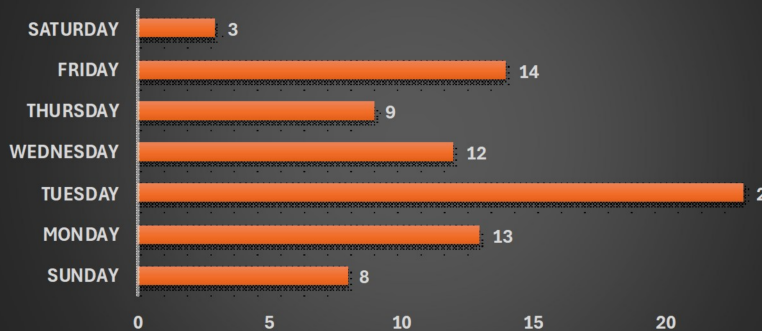
## CRASH HOTSPOTS



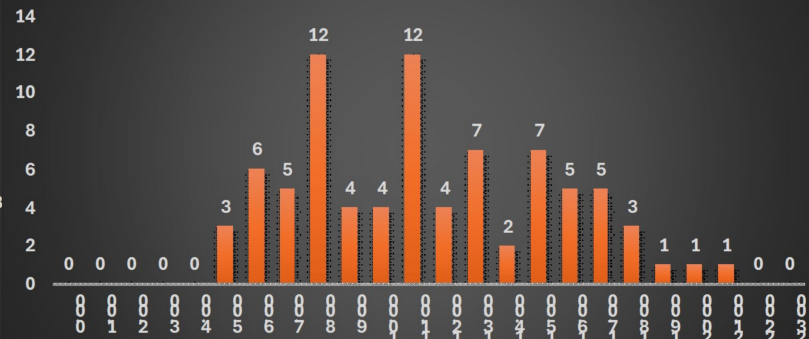
Current Date: 2/9/2026  
Crime Analysis Unit  
CONFIDENTIAL: Law Enforcement Use Only

Sources: Esri, TomTom, Garmin, FAO, NOAA, USGS, © OpenStreetMap contributors, and the GIS User Community, Esri, NASA, NGA, USGS, FEMA

### CRASHES BY DAY OF WEEK



### CRASHES BY HOUR



### ACCIDENT YTD

2026 YTD	180
2025 YTD	117
CHANGE	↑ 53.8%

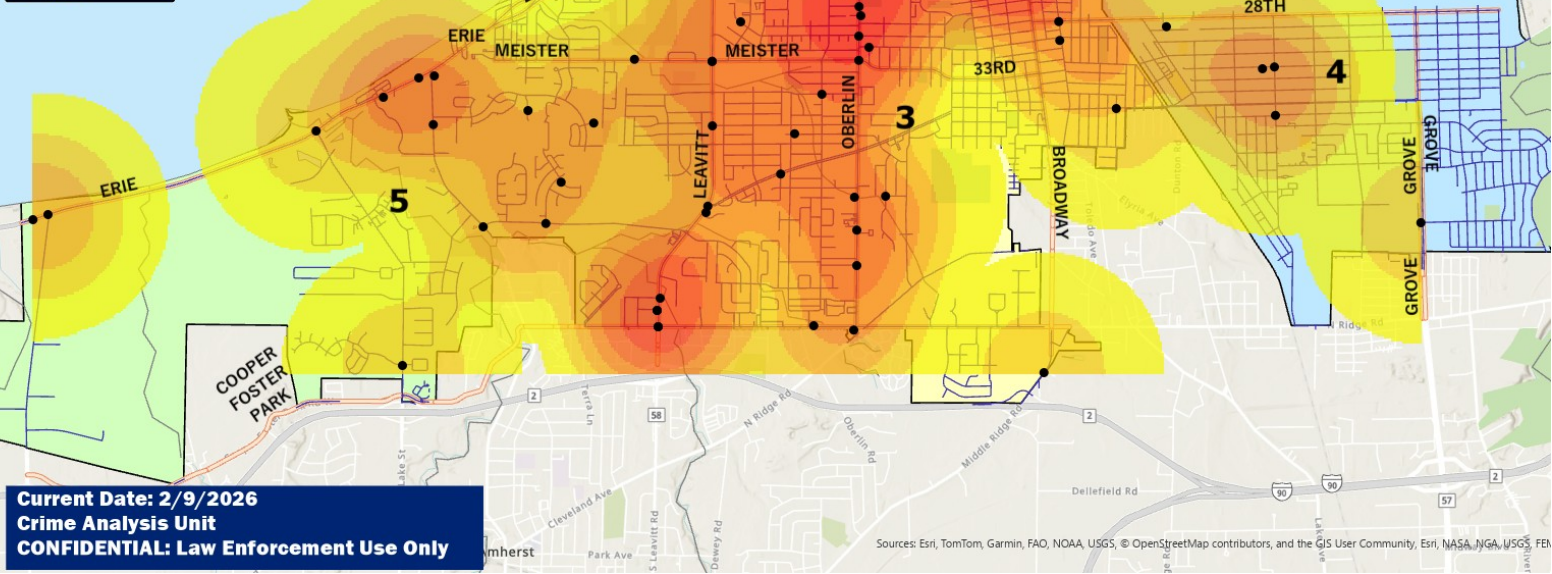


# CRASH LOCATIONS

PERIOD COVERED: January 9, 2026 - February 6, 2026



## CRASH LOCATIONS



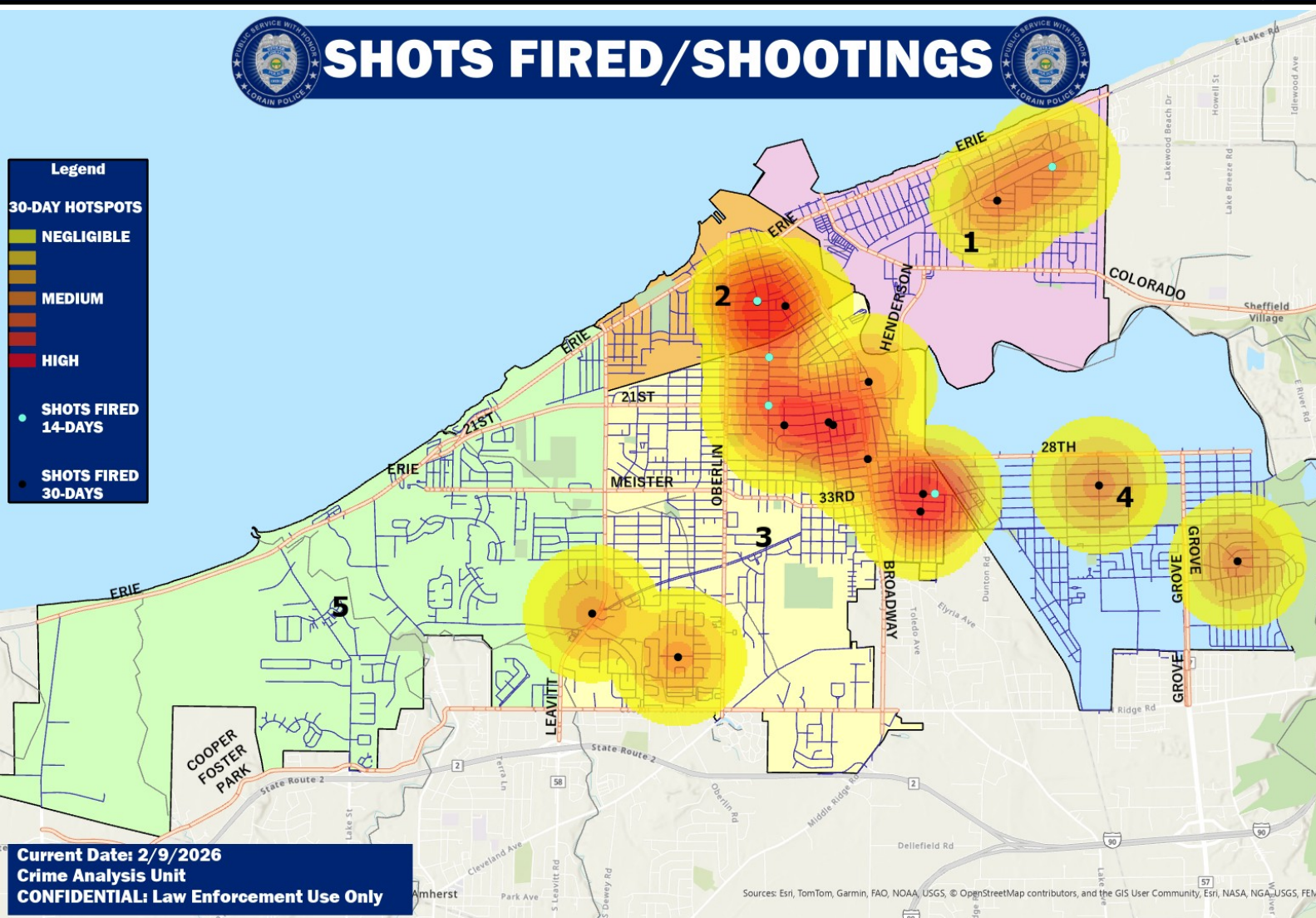


# SHOTS FIRED/SHOOTING CFS HOTSPOTS

PERIOD COVERED: January 9, 2026 - February 6, 2026



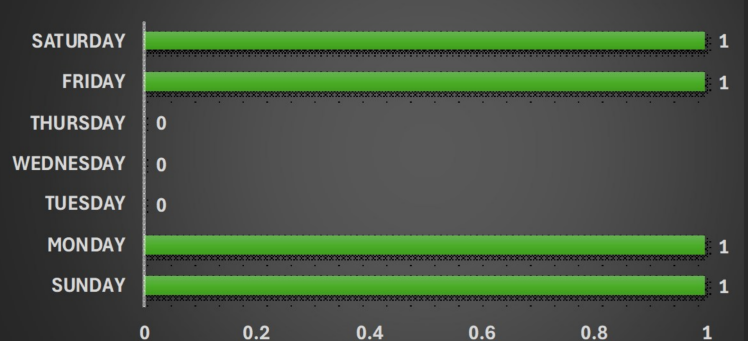
## SHOTS FIRED/SHOOTINGS



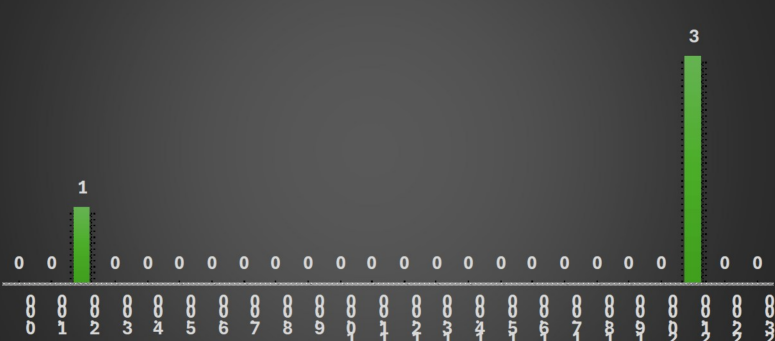
Current Date: 2/9/2026  
Crime Analysis Unit  
CONFIDENTIAL: Law Enforcement Use Only

Sources: Esri, TomTom, Garmin, FAO, NOAA, USGS, © OpenStreetMap contributors, and the GIS User Community, Esri, NASA, NOAA, USGS, FEMA

### SHOTS FIRED/SHOOTINGS BY DAY OF WEEK

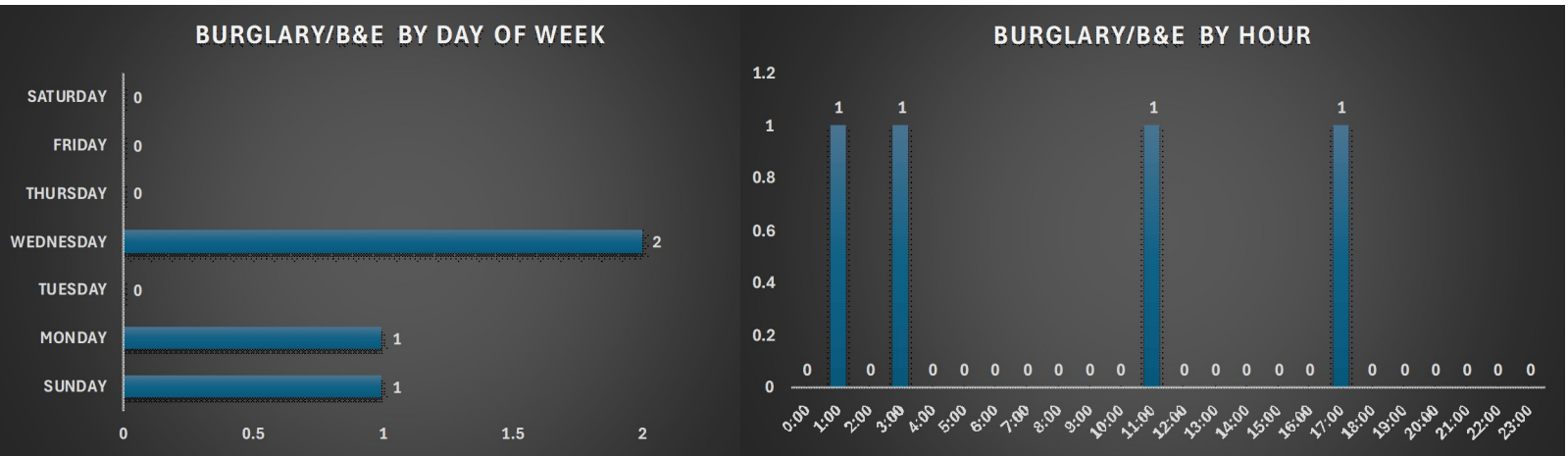



### SHOTS FIRED/SHOOTINGS BY HOUR



### SHOTS FIRED YTD

2026 YTD	29
2025 YTD	24
CHANGE	↑ 20.8%



BURGLARIES/B&Es YTD	
2026 YTD	7
2025 YTD	11
CHANGE	↓ -36.4%